
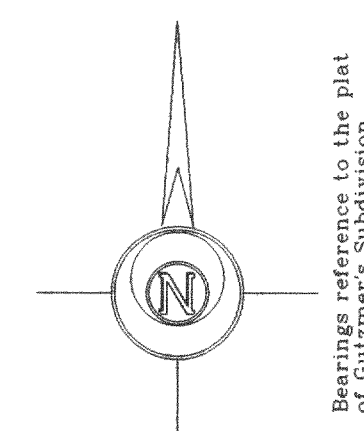


Plat of Survey

of
Lot 11 of Gutzmer's Subdivision,
located in the Southwest 1/4 of Section 25, Town 4 North,
Range 15 East, Town of Whitewater, Walworth County, Wisconsin.

Surveyed for: **Randy Cruse**
840 East Clay Street
Whitewater, Wisconsin. 53190



- Notes: 1) This survey plat is not certified unless signed and sealed in red ink.
- 2) This survey is subject to Wisconsin lien laws. This Plat of Survey is the notice of intent to file lien. Lien waiver required.

Copyright © 2005 by Jensen & Olson Land Surveying, LLC.


All rights reserved. No part of this survey plat may be reproduced or transmitted in any form by any means - graphic, electronic, or mechanical, including photocopying, tracing, or information storage and retrieval systems - without permission in writing from Douglas G. Olson, Jensen & Olson Land Surveying, LLC.

I hereby certify that I have surveyed the above described property and the map hereon is correct to the best of my professional knowledge and belief and shows the size and location of the property, its exterior boundaries, the location and dimensions of all visible structures thereon, boundary fences, apparent easements and roadways and visible encroachments, if any.

This survey is made for the exclusive use of the present owners of property, and also those who purchase, mortgage or guarantee title thereto, within one year from the date hereof.

Douglas G. Olson
Wisconsin Registered Land Surveyor - 2093

Survey Date: April 5, 2005.
Revisions:



Jensen & Olson Land Surveying, LLC
45 South Wisconsin Street
Elkhorn, Wisconsin. 53121
Telephone (262) 723-3434
Facsimile (262) 723-8044

Legend
Found Iron Pipe 3/4" dia.
Set Iron Rod 3/4" dia.
Recorded Information
Utility Pole
Utility Pits
Asphalt Surface
Concrete Surface
Gravel

Sheet 1 of 2 Sheets
Job Reference Number
2005.039
2005.039

4/5-1033

DGS 0030